



The delineation of Boundaries of Unauthorised colonies are carried out by the officers of Revenue Deptt. GNCTD, DDA and Survey of India, as per the Standard Operating procedure durign various meetings and thereafter uploaded on DDA web site.




The Satellite image of 2015 are considered for the delineation of boundaries of Unauthorised colony as the cut of date is defined as per the Gazette Notification S.O. 21(E) dated 01/01/2015.

The objection / comments by the presidents / secretaries of RWAs / Federation of RWAs are invited as per the information uploaded on DDA Web site w.r.t concerned Regd. No. as per list enclosed as Annexure II of Gazette Notification G.S.R. 814 (E) dt. 29 October 2019.

RWAs/Federation of RWAs of the concerned colonies/adjacent UC having common boundaries are requested to give their suggestions/ comments etc. on the delineated boundaries and point out any discrepancy which may be rectified, along with reasons and supporting documents.

This has to be given on the DDA portal, which is coming soon. suggestions / comments etc. are to be given within 15 days of uploading of this MAP / delineated boundaries of the particular colony by DDA.

The Decision of the Committee will be final as per Standard Operating Procedure.

	MORPHOLOGICAL RIDGE
	BOUNDARY OF UNAUTHORISED COLONY
	MPD/ZDP ROAD

Map No.
1485


merged	23-(ELD)- EXTENDED ABADI OF AYA NAGAR VILLAGE, NEW DELHI-47
30-(LOP)	H1, Block Village Aya Nagar New Delhi



SR. NO.1681 (ANNEXURE II : LIST OF UNAUTHORISED COLONIES UNDER 2008 REGULATION OF GAZETTE NOTIFICATION G.S.R 814 (E). DATED 29 OCTOBER 2019).

GNCTD REGD.NO: 30-(LOP) H1, Block Village Aya Nagar New Delhi

DELHI DEVELOPMENT AUTHORITY



Meters

04590180